AERIAL MAP

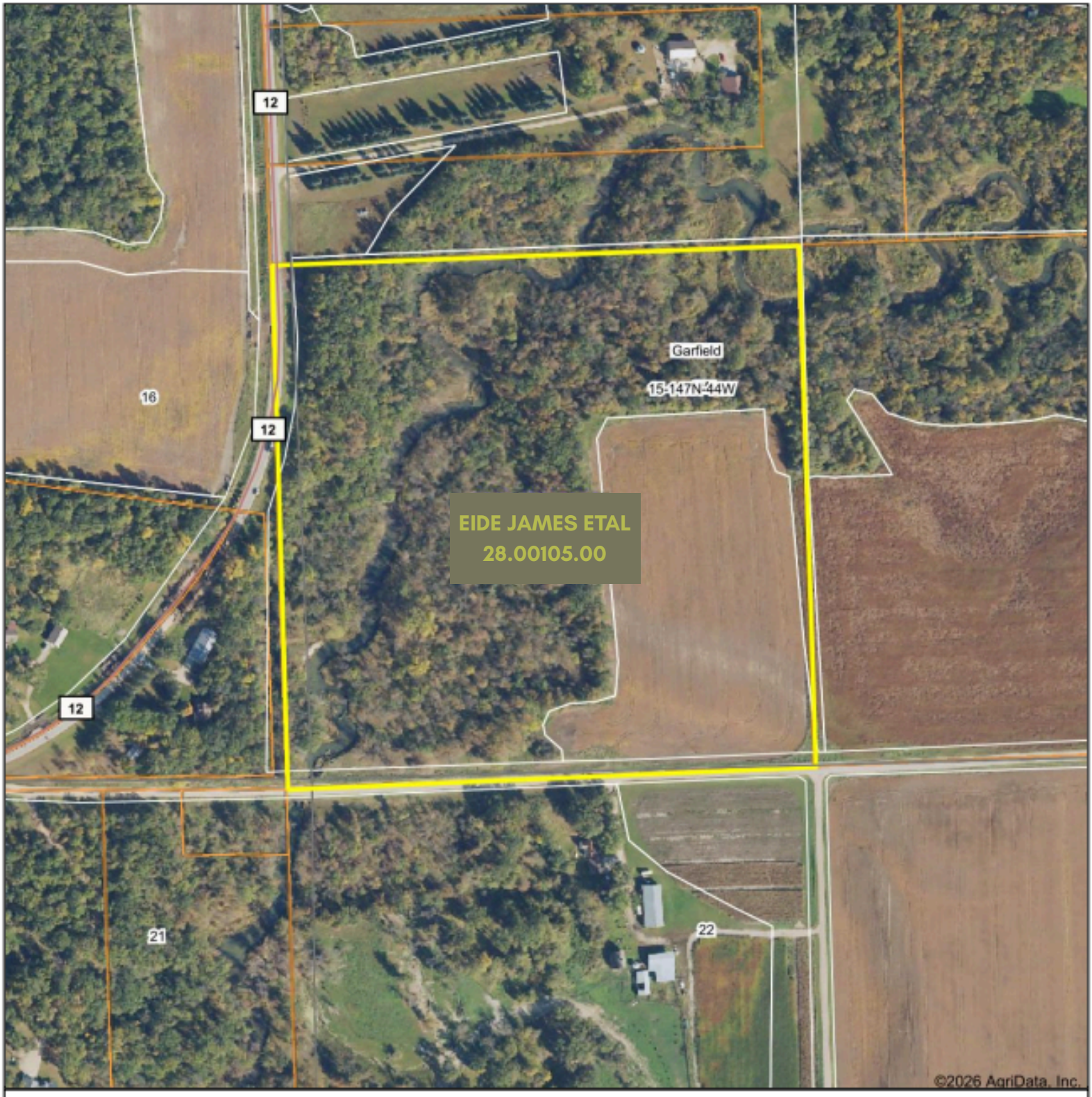

Boundary Center: 47° 32' 41.09, -96° 15' 23.36

0ft 389ft 778ft

15-147N-44W
Polk County
Minnesota

N
W E
S

Maps Provided By:
surety
CUSTOMIZED ONLINE MAPPING
© AgriData, Inc. 2025 www.AgriDataInc.com

11/11/2026

Field borders provided by Farm Service Agency as of 5/21/2008.

SOILS MAP

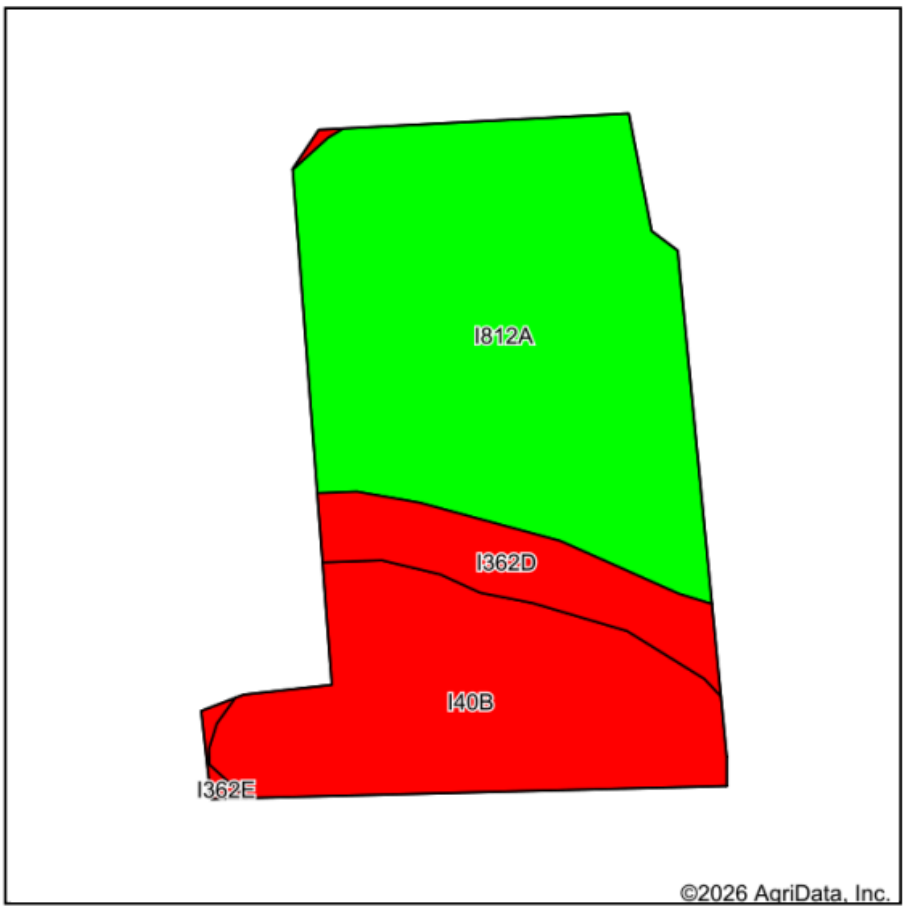

Soils data provided by USDA and NRCS.

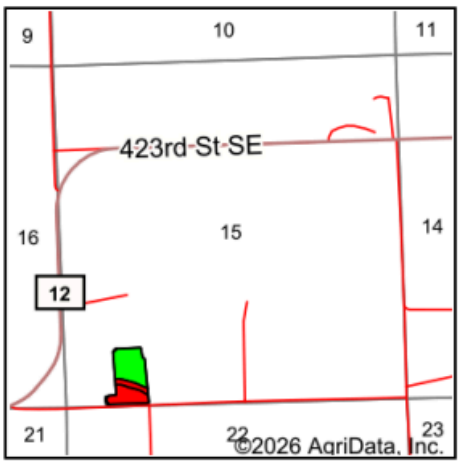

State: **Minnesota**
County: **Polk**
Location: **15-147N-44W**
Township: **Garfield**
Acres: **9.75**
Date: **11/11/2026**

Maps Provided By surety® CUSTOMIZED ONLINE MAPPING
© AgriData, Inc. 2025 www.AgriDataInc.com

Area Symbol: MN119, Soil Area Version: 21

Code	Soil Description	Acres	Percent of field	PI Legend	Non-Irr Class *c	Productivity Index
I812A	Lizzie silt loam, 0 to 2 percent slopes	5.60	57.4%		IIe	95
I40B	Maddock loamy fine sand, 2 to 6 percent slopes	3.10	31.8%		IVe	50
I362D	Maddock loamy fine sand, 6 to 15 percent slopes	0.99	10.2%		VIe	40
I362E	Maddock loamy fine sand, 9 to 25 percent slopes	0.06	0.6%		VIIe	30
				Weighted Average	3.07	74.7

*c: Using Capabilities Class Dominant Condition Aggregation Method

TOPOGRAPHY HILLSHADE

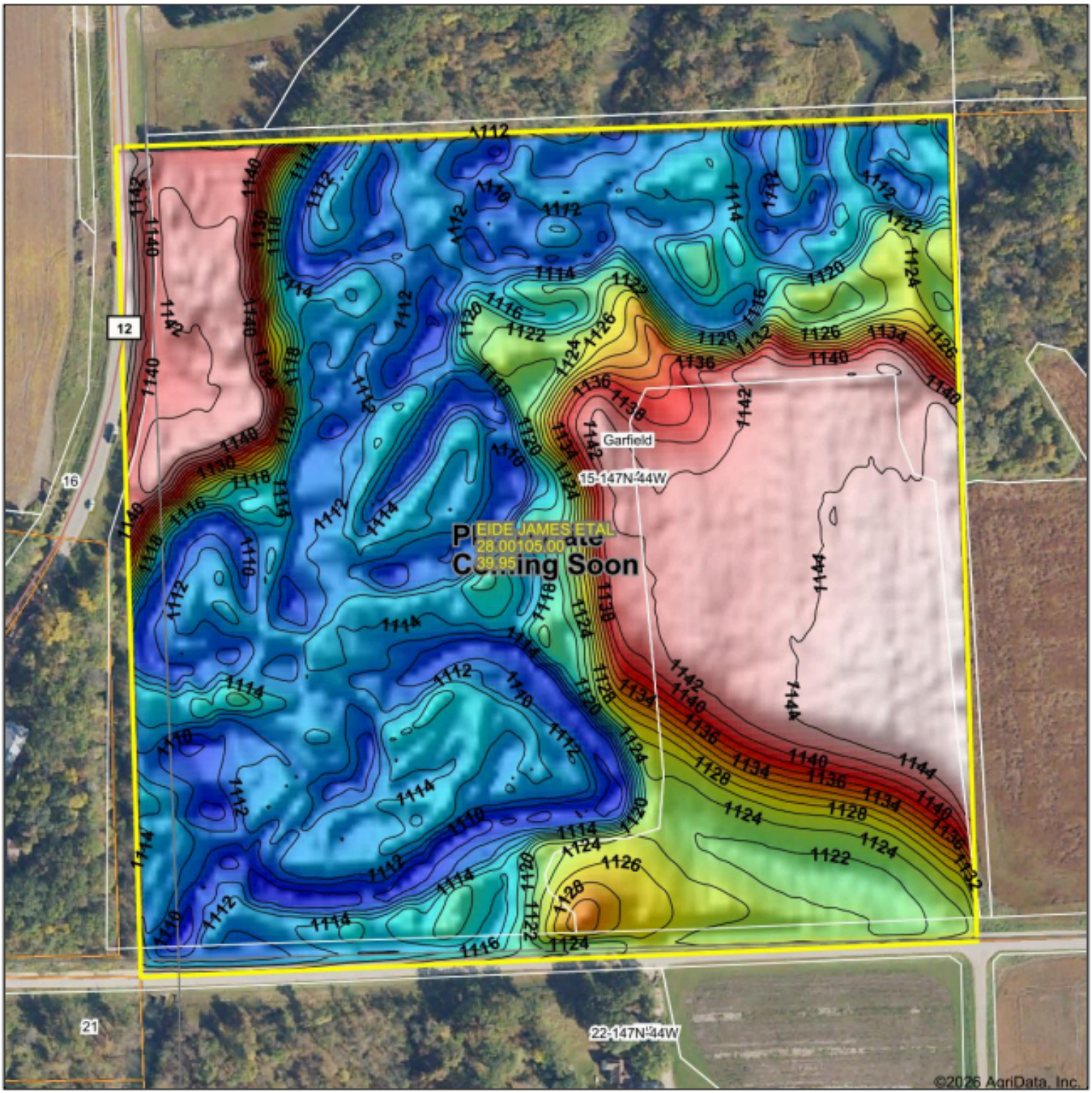

Low Elevation High

Source:	USGS 3 meter dem
Interval(ft):	2
Min:	1,106.6
Max:	1,146.0
Range:	39.4
Average:	1,123.6
Standard Deviation:	13.02 ft

0ft 246ft 491ft

11/11/2026

15-147N-44W
Polk County
Minnesota

Boundary Center: 47° 32' 41.09, -96° 15' 23.36

Maps Provided By: surety® CUSTOMIZED ONLINE MAPPING

© AgriData, Inc. 2025 www.AgriDataInc.com

Field borders provided by Farm Service Agency as of 5/21/2008.